REVISED	DESCRIPTION	REV. BY	CHK.
5/2011	BLK 4.03 L2 ORDINANCE 4010	R.R.	
5/2009	BLK 4.03 L1 SLOPE EASE. ADDED	R.R.	
	BLK 4.03 L1 & L2 ORDINANCE 4010 CONSOLIDATED NEW L1 & L2	R.R.	
5/2009	BLK 4.03 L7 & L8 EASEMENT ADDED	R.R.	
4/2009	BLK 4.03 LOT 8.01 SUBDIVISION BLK 4.03 LOT 8.01 & L4 ADD.	R.R.	

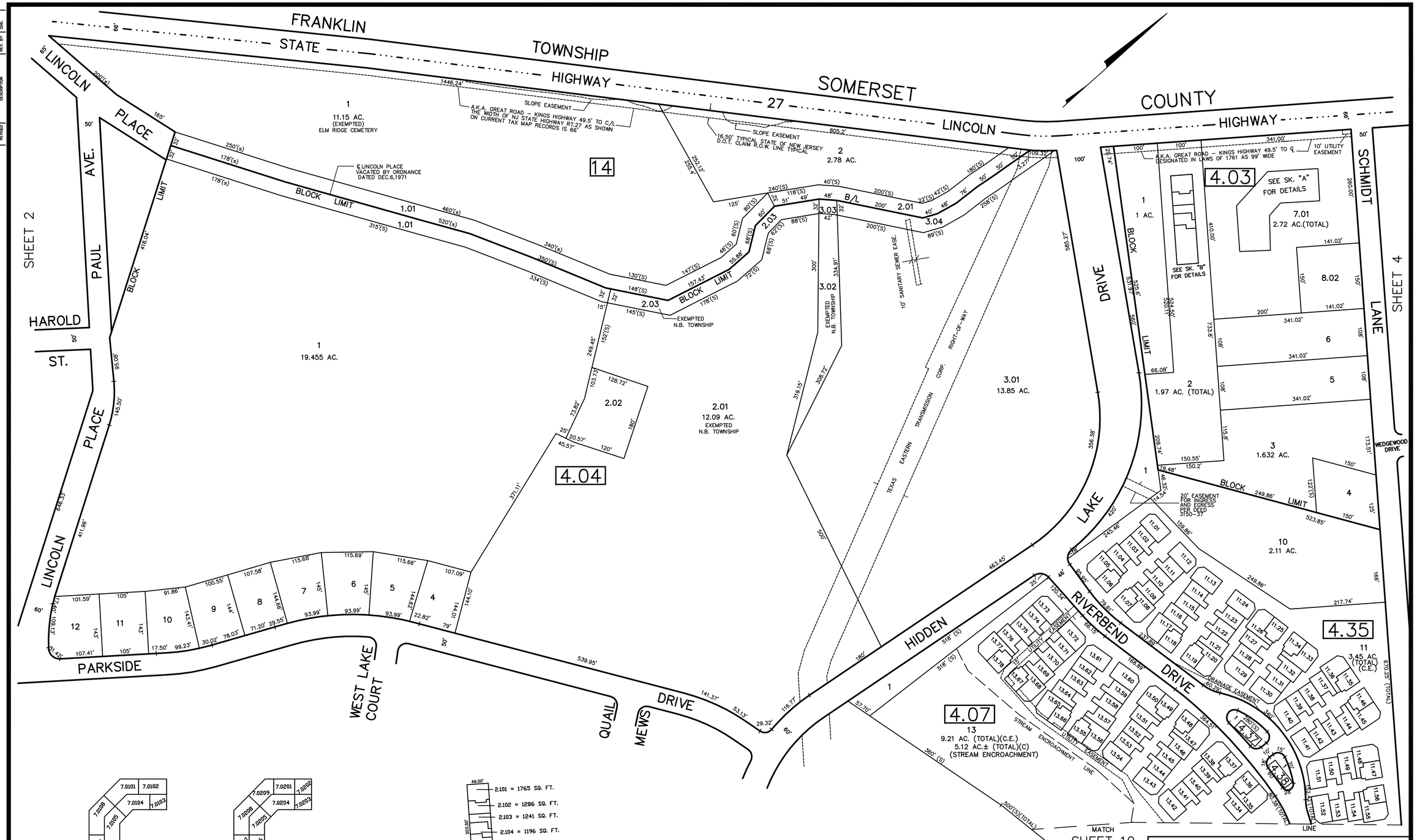

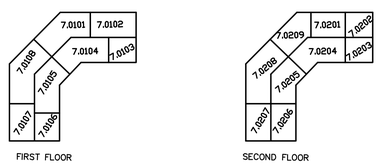

SKETCH A
BLOCK 4.03
LOT 7.01 (COMMON AREA)
CONDO FLOOR PLAN AND LOT NUMBER
N.T.S.

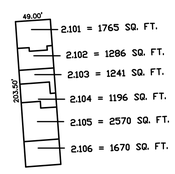

SKETCH B
BLOCK 4.03
LOT 2 (COMMON AREA)
CONDO FLOOR PLAN AND LOT NUMBER
N.T.S.

SHEET 11

NEW JERSEY DEPARTMENT OF THE TREASURY
DIVISION OF TAXATION
PROPERTY ADMINISTRATION
APPROVED AS A TAX MAP PURSUANT TO THE AUTHORITY OF N.J.S.A. 54:1-15 & 54:5-1
FOR THE DIRECTOR, DIVISION OF TAXATION
CTA.
MUNICIPAL, REGIONAL AND COUNTY COMPLIANCE
CTA.
WILLIAM H. DUNN, SUPERVISOR, PROPERTY UTILITIES
DATE: MAY 4 – 2000 SERIAL NO. 789

TAX MAP
TOWNSHIP OF NORTH BRUNSWICK
MIDDLESEX COUNTY, NEW JERSEY
SCALE : 1"= 100' JUNE 1998
RAYMOND E. BORUP JR., P.L.S.
CME ASSOCIATES
3141 BORDENTOWN AVENUE, PARLIN
NEW JERSEY, 08859